





Representor No. 11: Appendix C

 Merthyr Mawr Estate Ownership


 Wales Coastpath

 Footpaths

 Bridlepaths

Merthyr Mawr Estate

Figure 2: Merthyr Mawr Public Rights of Way Plan

SCALE :	DATE :	
1 : 10000 @ A1	14/02/2023	
MAP FILENAME :		
[Filename]		

Map data shown may contain Ordnance Survey © products supplied by Pear Technology Services Ltd; Email: info@peartechnology.co.uk
© Crown Copyright and database rights from date shown above
Ordnance Survey © licence number 100023148