












-  a1; Area to be transferred from Brackla Central ward to Brackla West ward
-  a2; Area to be transferred from Brackla Central ward to Brackla West ward
-  b; Area to be transferred from Brackla Central ward to Brackla Tremains ward
-  c; Area to be transferred from Brackla West to Brackla Central ward
-  d1; Area to be transferred from Coity Higher to Brackla
-  d2; Area to be transferred from Coity Higher to Brackla
-  e; Area to be transferred from Bridgend Town to Brackla
-  f; Area to be transferred from Coychurch Lower to Bridgend Town
-  g; Area to be transferred from Pencoed Town to Coychurch Lower

 TOWN & COMMUNITY COUNCIL REVIEW	
Scale: 1: 18,000 Date: 27/11/2024	
Mark Shephard, Chief Executive Bridgend County Borough Council, Civic Offices, Angel Street, Bridgend, CF31 4WB	
©Crown Copyright and database right 2024. Ordnance Survey AC0000851951. Use of this data is subject to terms and conditions. ©Hawfraint a hawliau cronfa ddata'r Goron 2024. Rhif Trwydded yr Arolwg Ordnans AC0000851951. Mae defnydd o'r data hwn yn ddarostyngedig i delerau ac amodau.	